

The sustainable development goals in Hungary and the geospatial availability

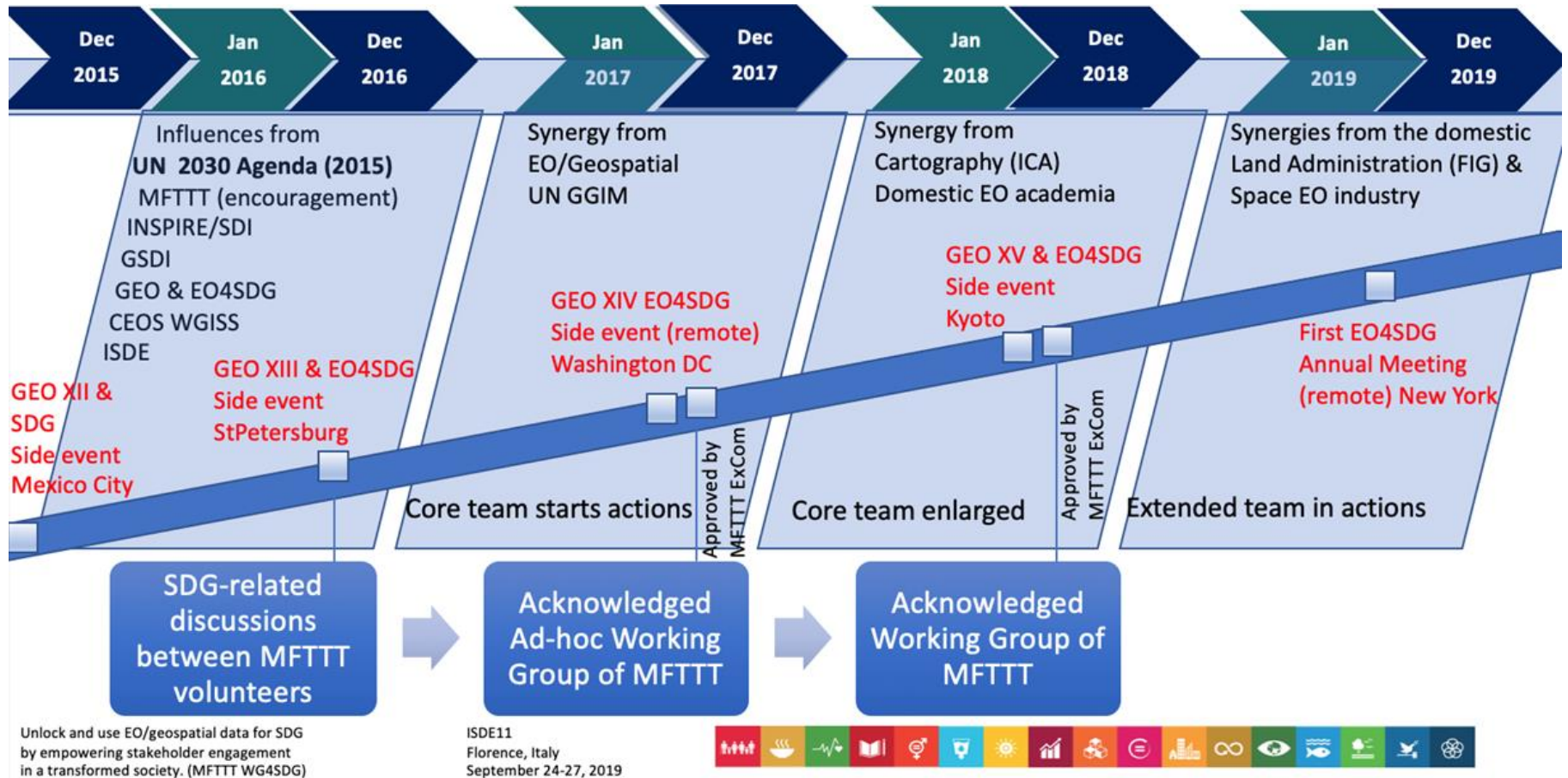


Tamás PALYA – Szabolcs MIHÁLY – Gábor REMETÉY-FÜLÖPP

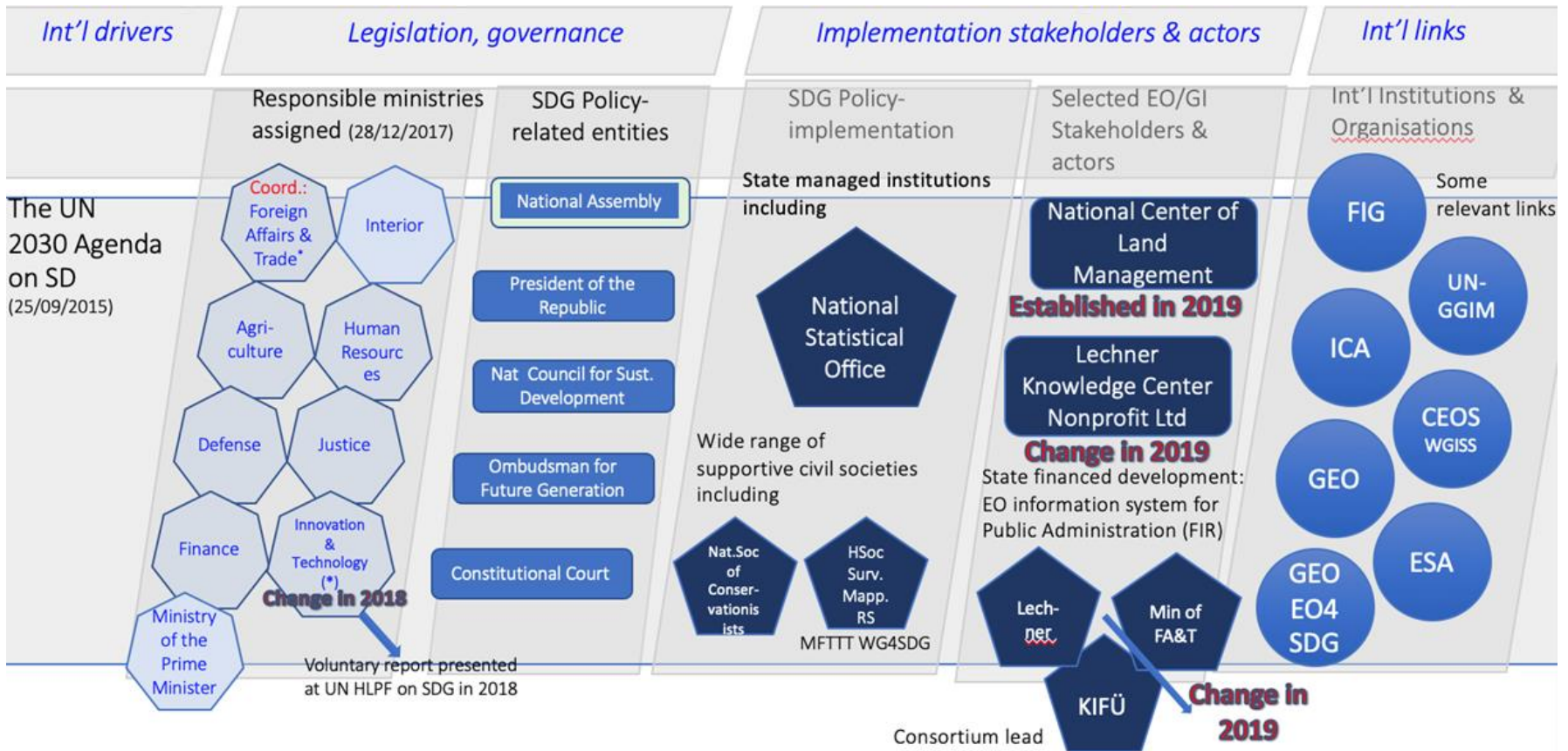
Hungarian Society of Surveying, Mapping and Remote Sensing (MFTTT) - WG4SDG

EFGS 2019 conference, Manchester, October 10-11, 2019

Evolution of the MFTTT WG4SDG – milestones in nutshell



The Emerging Landscape of the SDG-related Stakeholders



Unlock and use EO/geospatial data for SDG by empowering stakeholder engagement in a transformed society. (MFTTT WG4SDG)

ISDE11
Florence, Italy
September 24-27, 2019

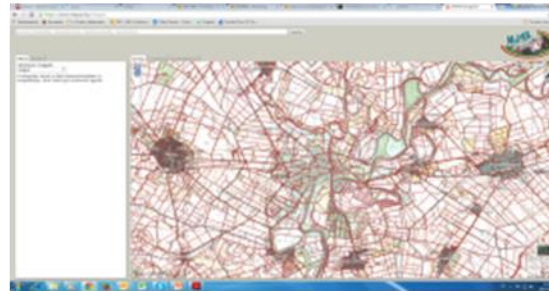


Various GIS systems for SDG in Hungary

TRANSPORT NETWORK



AGRICULTURE (MePAR)



PROTECTED SITES (OKIR)



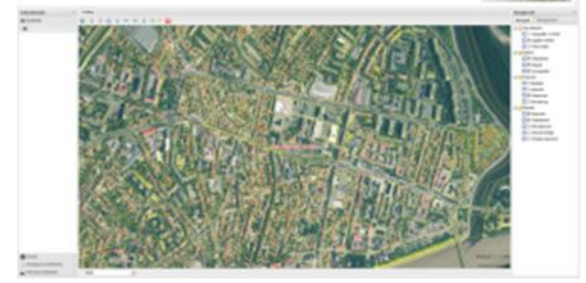
GEOLOGY



HIDROGRAPHY



LANDMANAGEMENT



REGIONAL DEVELOPMENT (TEIR)



THEMATIC GEOSPATIAL INFORMATION SYSTEMS

