

Contribute to the GEOSTAT population grid 2011

1) What to contribute with

1. Usually residential population, total

Population	
TOT_P	[Population, total]

2. Usually residential population by gender, total

Population	
TOT_F	[Population, female, total]
TOT_M	[Population, male, total]

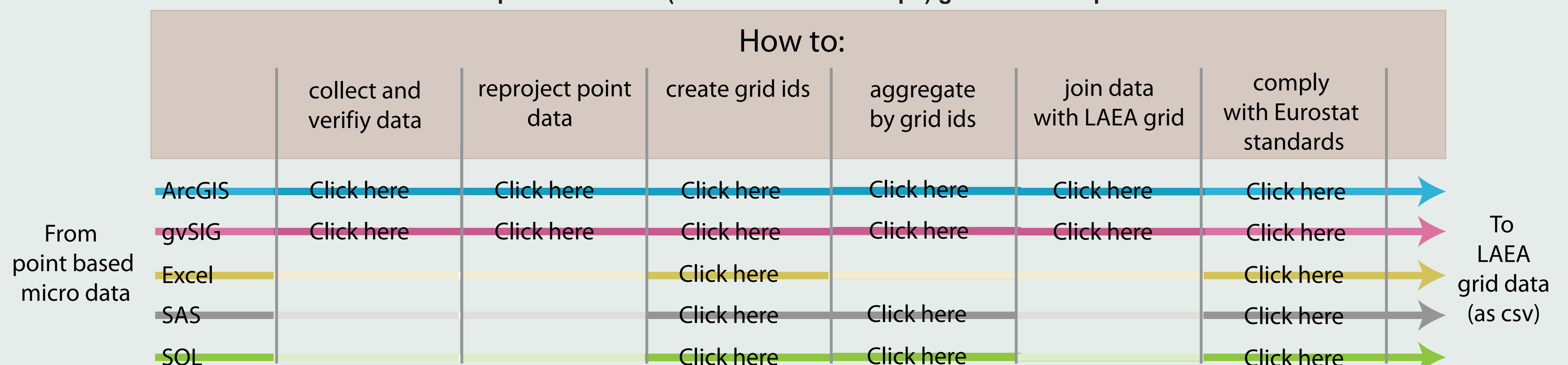
3. Usually residential population by gender and three age groups

Population	
F_00_14	[Population, female, age 00-14]
F_15_64	[Population, female, age 15-64]
F_65_	[Population, female, age 65+]
M_00_14	[Population, male, age 00-14]
M_15_64	[Population, male, age 15-64]
M_65_	[Population, male, age 65+]

2) How to contribute

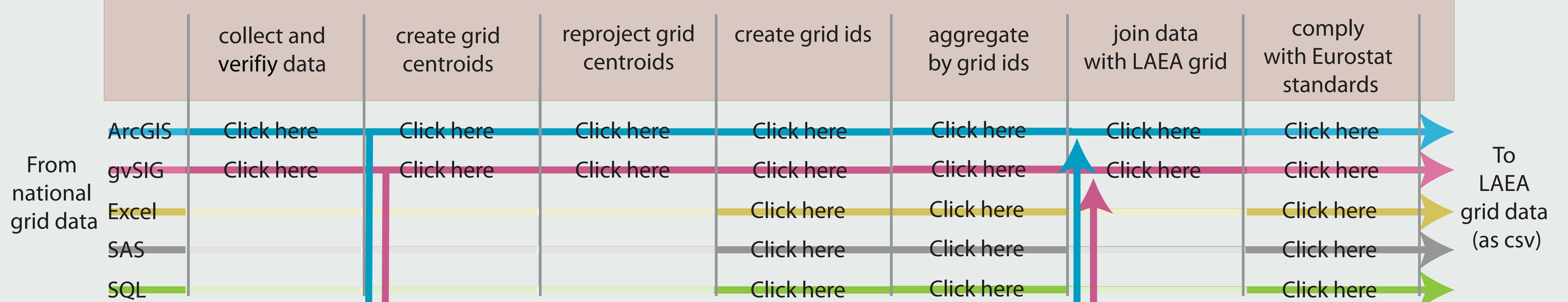
Follow the swim chart description under:
<http://www.efgs.info/geostat/1B/training-material>

How to produce LAEA (ETRS89 / LAEA Europe) grid based on points

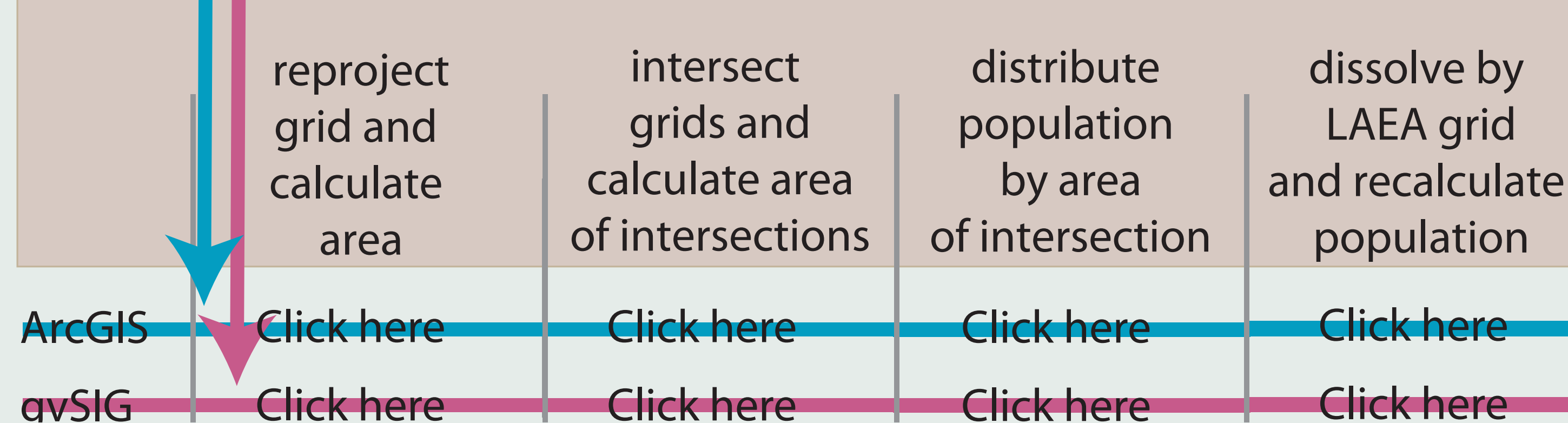


How to go from national grid to LAEA (ETRS89 / LAEA Europe) grid

Alternative 1. How to:



Alternative 2. How to:



3) How to share your contribution

Quality assessment:

<http://www.efgs.info/geostat/1B/guidelines/efgs-modified-quality-assessment-parameters>

Open license template:

<http://www.efgs.info/geostat/1B/guidelines/efgs-open-data-license-template>

For more information: <http://www.efgs.info/geostat/1B/invitation/>