

Compilation of land use statistics using GIS

Emil Elias T. Vågnes

Division for Natural Resources and Environmental Statistics

Statistics Norway



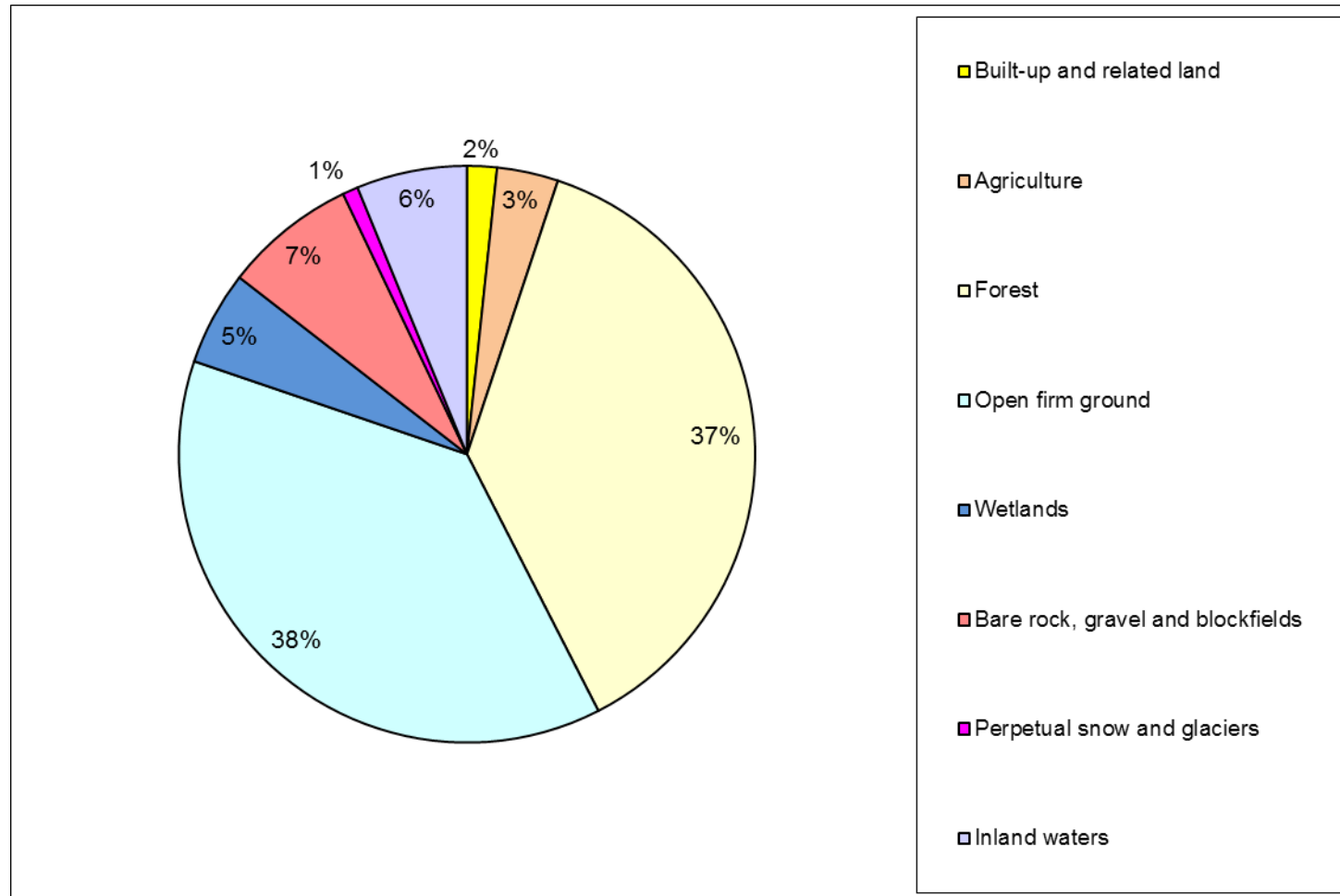
Statistisk sentralbyrå
Statistics Norway

The Norwegian land use statistic

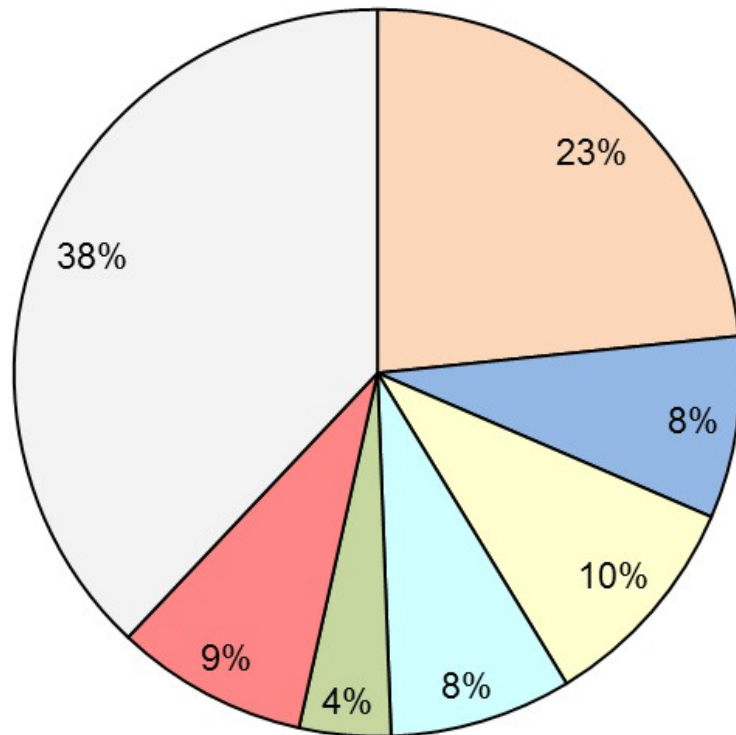
- Established on request from the Ministry of regional development.
- Published annually
- Its goal is to keep record of land use in Norway and track changes in land use over time. Also, it serves as a source of information for policymakers who are shaping national strategy for regional development.



The Norwegian land use statistic 2016 (Area by land resource)

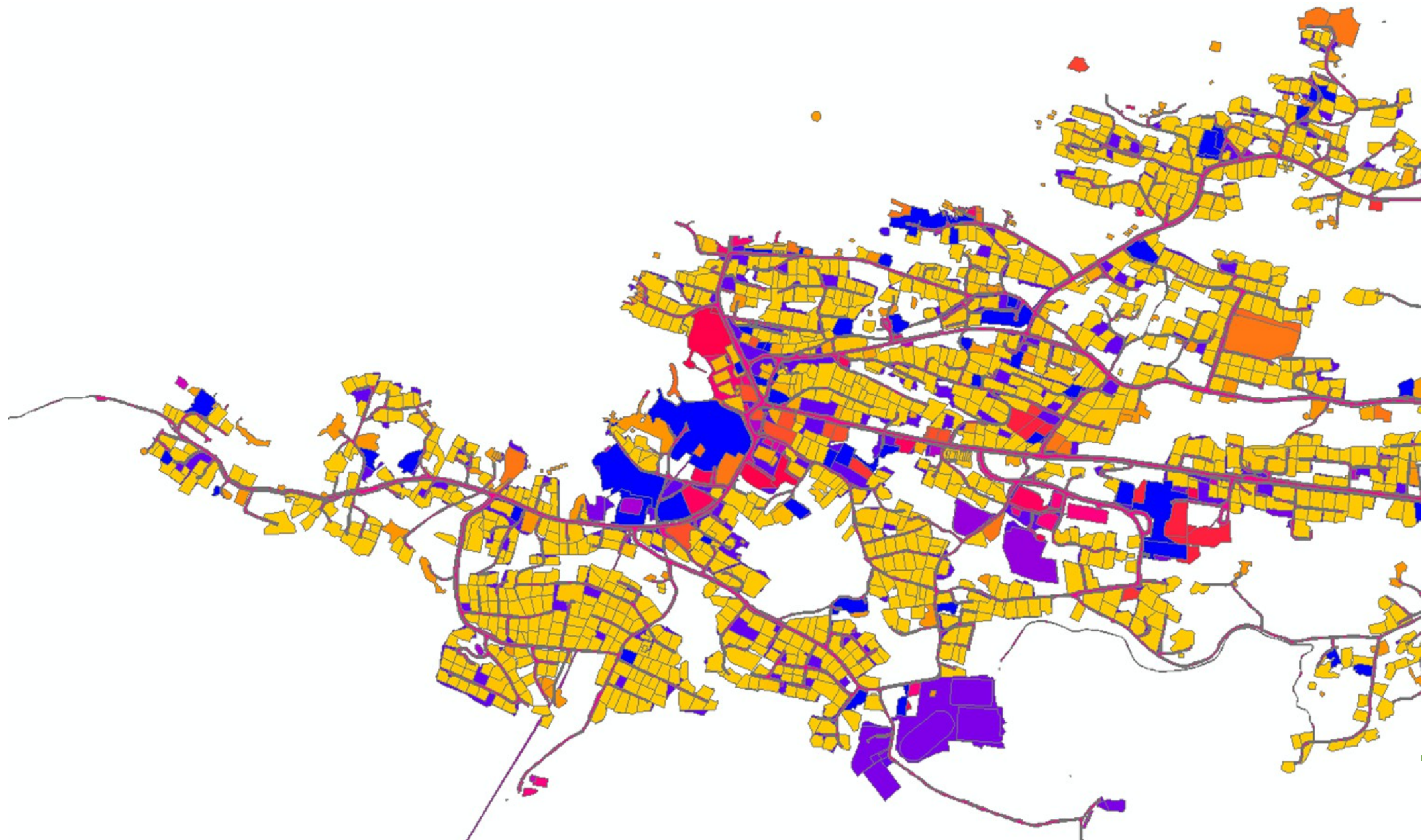


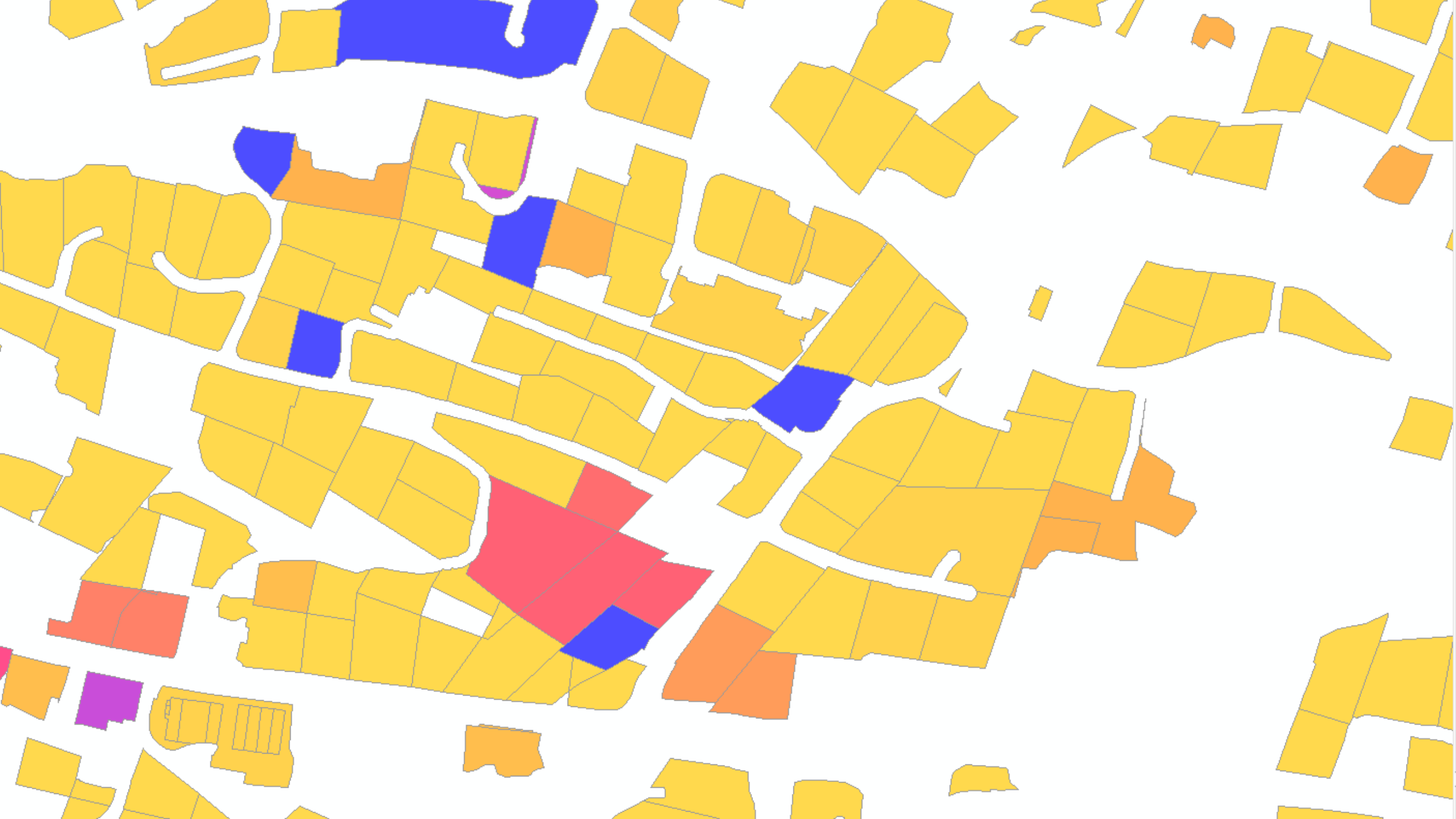
The Norwegian land use statistic 2016 (Area by class of built-up area)





- Residential areas
- Leisure buildings
- Built-up area for agriculture and fishing
- Industrial, commercial and service areas
- Green areas, sports- and recreational services
- Other built-up area
- Road







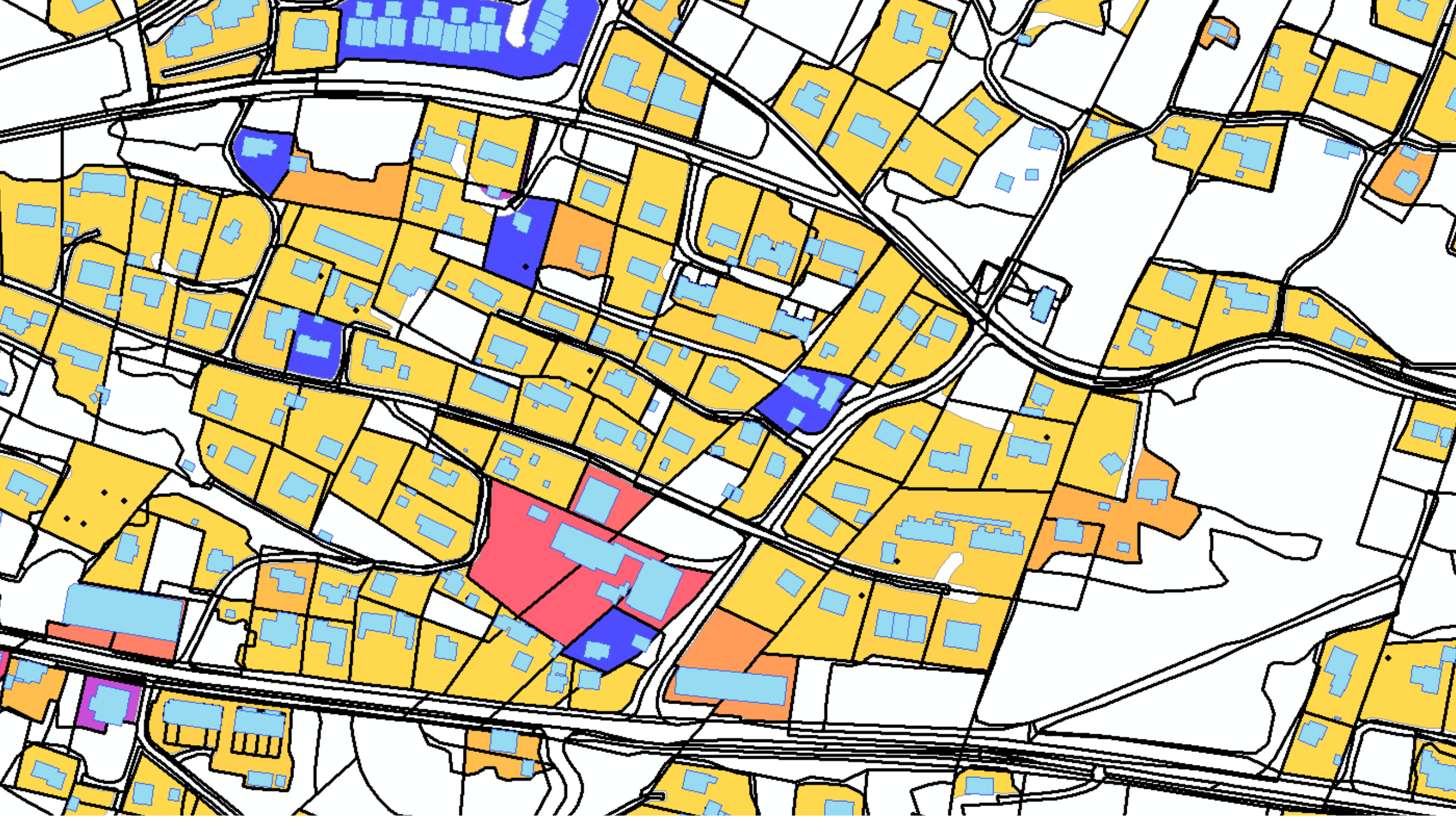
Three datasets with information about buildings

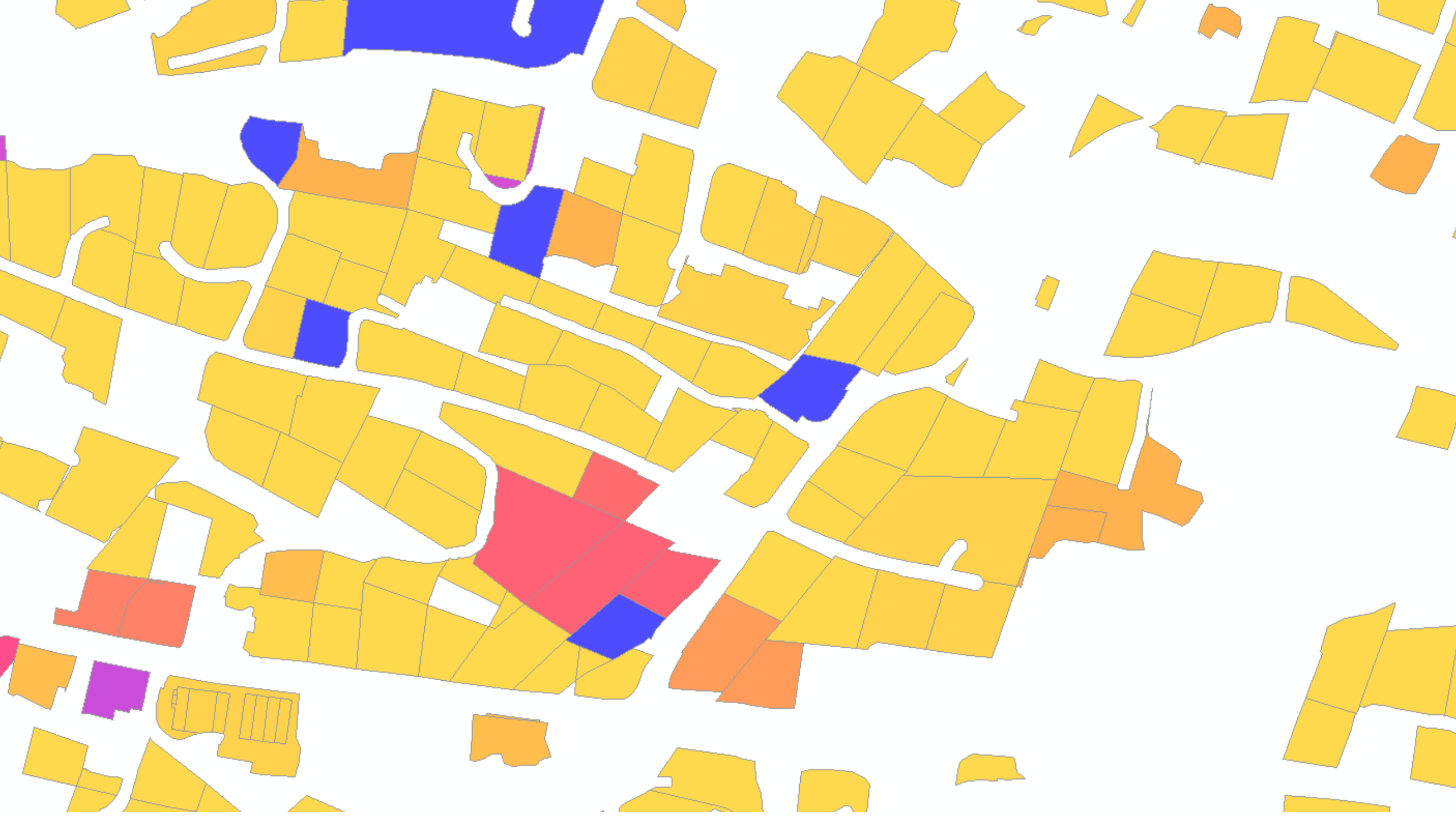


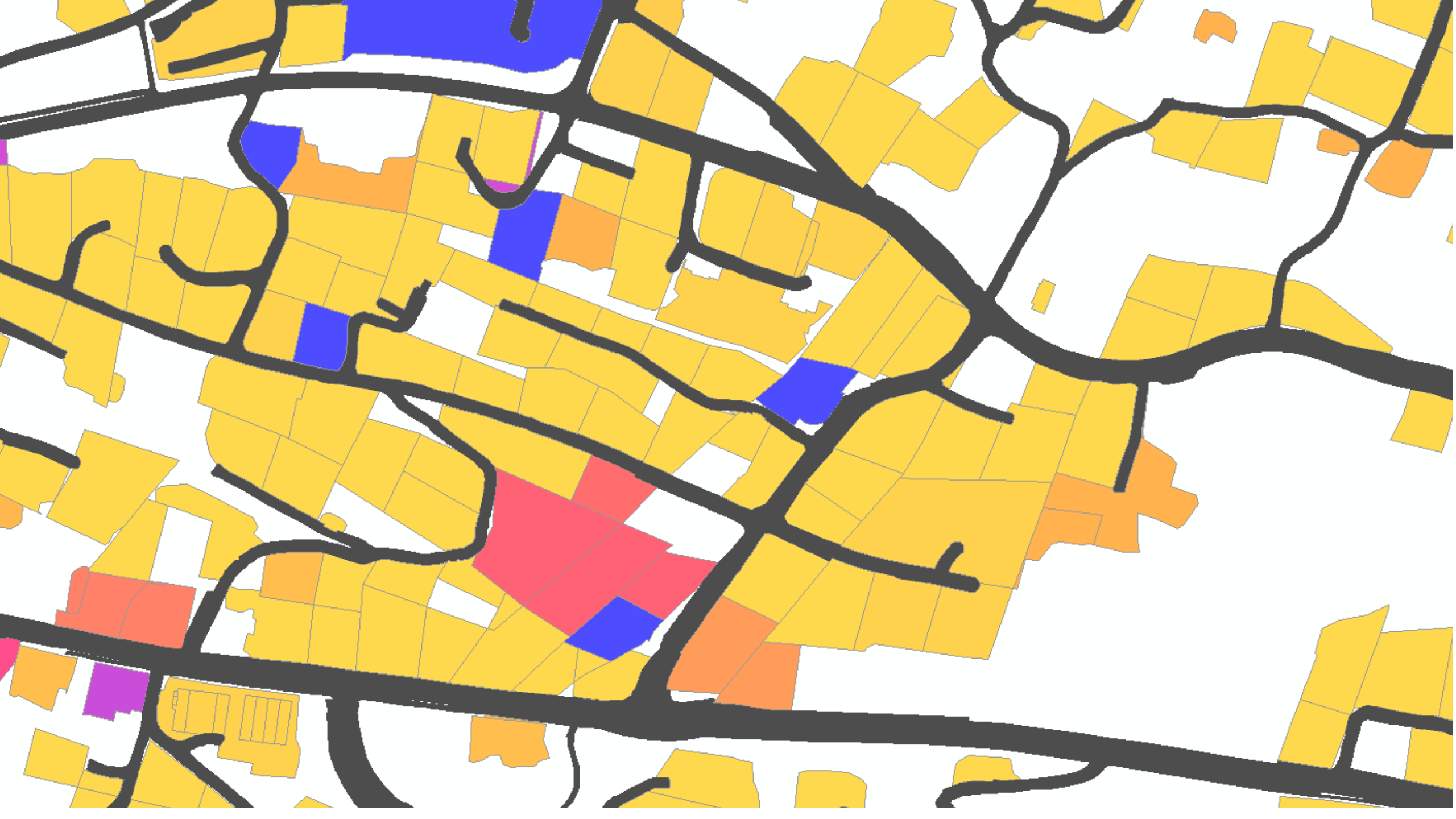












Merci

